

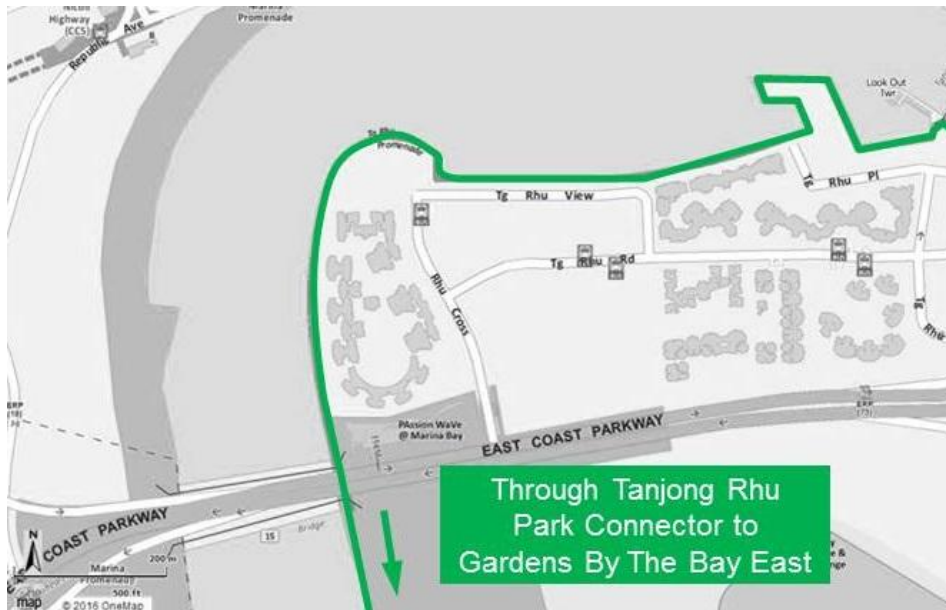
### Cycling access points to Car-Free Sunday SG

Cyclists may consider using the following cycling routes to Car-Free Sunday SG:



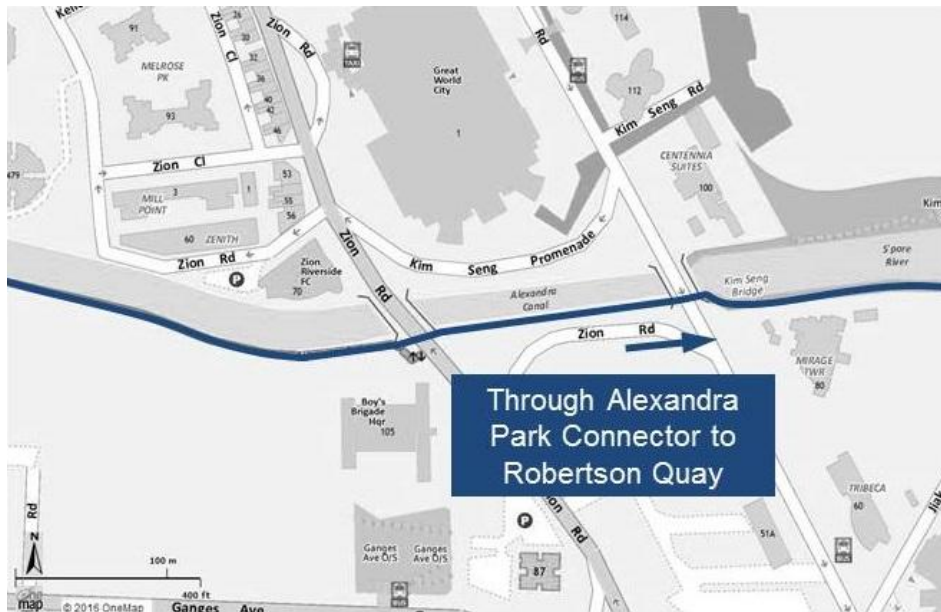
More details on each route can be found below.

## From the East



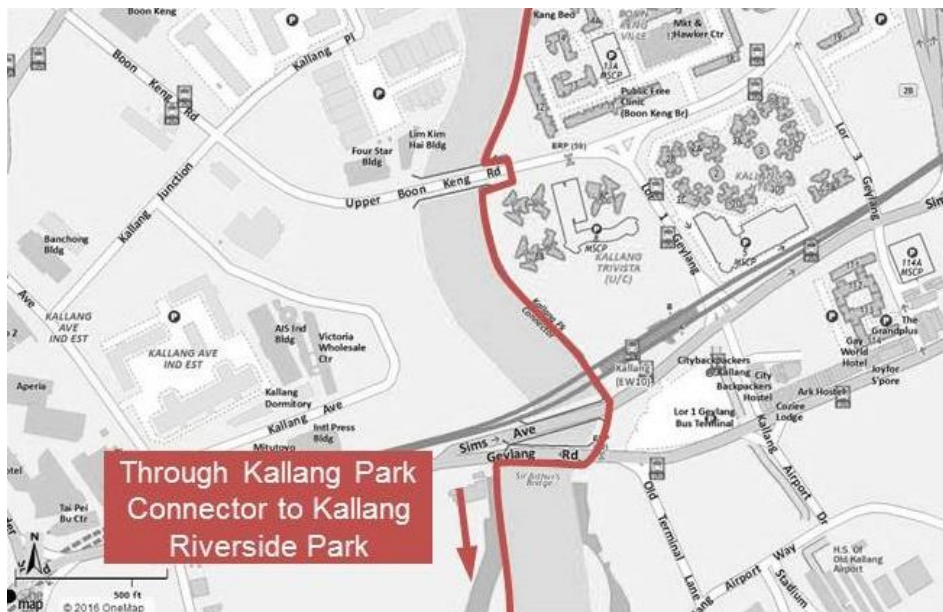
Use the **Tanjong Rhu Park Connector** or the **East Coast Park cycling path**. Ride along Gardens by the Bay East and cross the bridge to Marina Barrage. Continue past Gardens by the Bay, Marina Bay Sands and around the Marina Reservoir to the Padang.

## From the West and South



Use the **Alexandra Park Connector** to cycle alongside Alexandra Canal and pass Great World City. Continue under Kim Seng bridge and cross over to the side of the river opposite Zouk. Follow the Singapore River past Robertson Quay, Clarke Quay, and the Asian Civilisations Museum and then to the Padang.

## From the North and Central



Use the **Kallang Park Connector** and pass Kallang MRT station. Cross over to the other side of Kallang Riverside Park. Continue along Marina Promenade past the F1 Pit Building, the Singapore Flyer, The Float @ Marina Bay and the Esplanade to reach the Padang. Refer to <http://www.walkandcycle.sg/MS/walkandcycle/whats-next/bishan-city-route.aspx> for a guide to the crossings along this route.