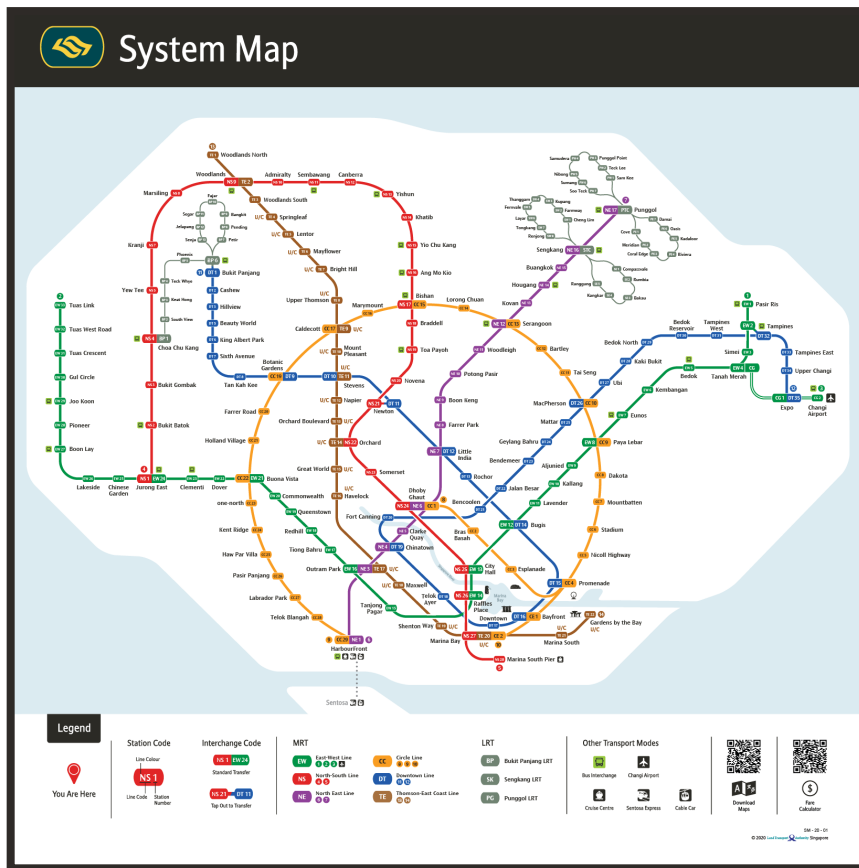


New System Map

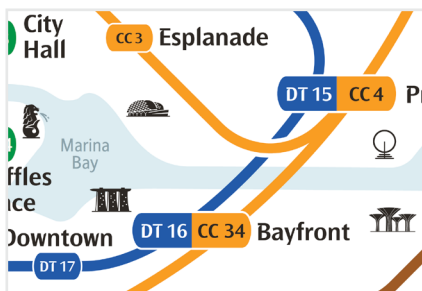
Redrawn to improve legibility and memorability.

Circular Circle Line serves as a focal point for quicker reading and journey planning.



Notable Features

Providing context and useful tools for all commuters.



Singapore's Marina Bay Landmarks

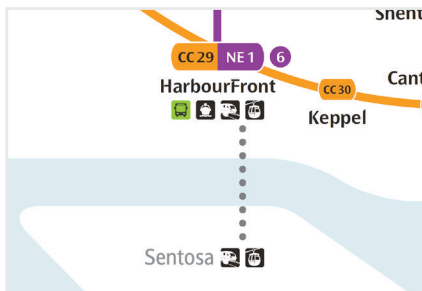
Visually distinct landmarks and water bodies to provide context for underground MRT stations in close proximity in the Marina Bay area.



You Are Here

Station Indicator

Stickers will be added to point out the current station, to quicken journey planning using the System Map.



Sentosa Island

Now featuring Sentosa Island, indicating HarbourFront Station as the gateway to Sentosa Island. The cable car pictogram is also new to the map.



Download Maps



Fare Calculator

Station Code



Interchange Code



Self-Help Tips on the Map

Station caplet information provided to enable commuters to self-help.

QR Codes

Link to download map in 4 languages, and link to LTA's online fare calculator.

Redesigned with all station types in mind. Wayfinding can be easy as 1, 2, 3.

01 Inform

Know where you're going

02 Direct

Know how to get there

03 Confirm


Know you've arrived

Key Enhancements




Exit Codes, Yellow = Exit

All exit related elements are presented in Yellow, for better continuity and prominence. Plus, exits are labelled in numbers instead of alphabets for universal understanding.



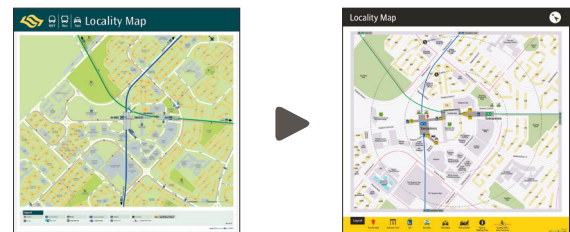
Toilet and Lift Pictograms

Redrawn to better differentiate the facilities in station.



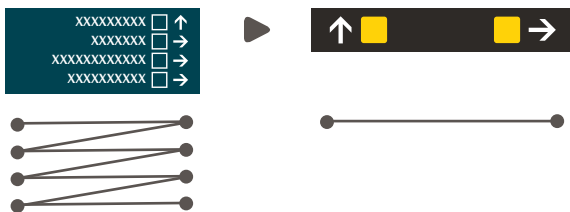
Exit Directory

Complete list of surrounding landmarks now includes amenities like bus stops for quick reference. The same list will now be displayed throughout the station for assurance and consistency.



Locality Maps

Improved visual hierarchy of elements on the map. New 'walking radius' to indicate general distance of station surrounding for better journey planning.



Directional Signs

Making directions easier to follow by having less lines to read, better colour contrast, less words, and size of icons increased by three fold.



Exit Markers

Visually prominent markers to aid commuters in identifying exits quickly and easily.