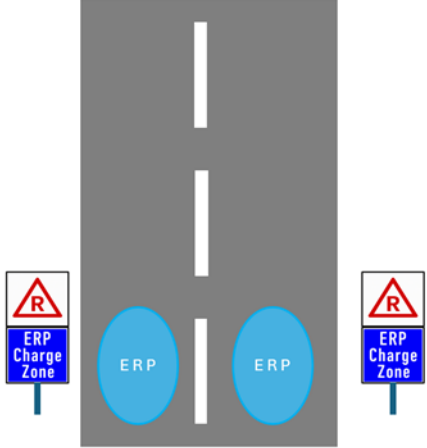
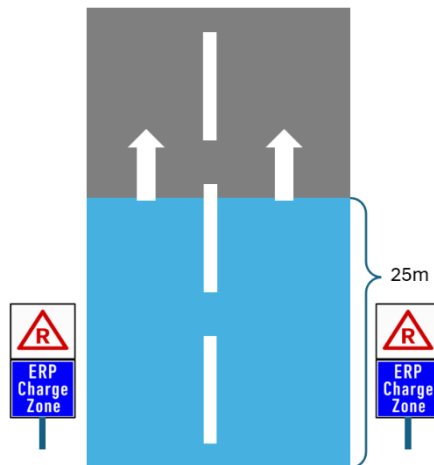


ANNEX A

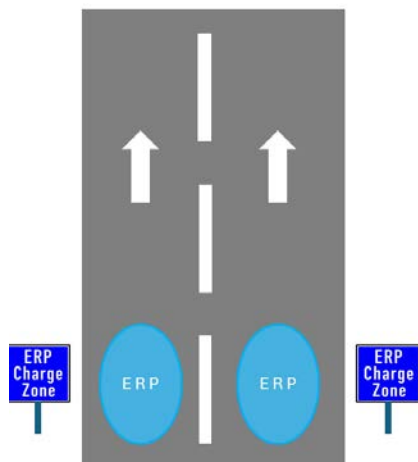
Location	Images of Road Marking	Description of Road Marking
PIE Westbound after Kallang Bahru on Woodsville Flyover (5 lanes)	 <p>The diagram shows a top-down view of a five-lane road. A central vertical white line separates the two inner lanes. Two blue oval road markings, each containing the text 'ERP', are positioned on the two inner lanes. On either side of the road, there is a signpost. Each signpost has a triangular warning sign with a red border and a white background containing a red 'R'. Below the triangular sign is a rectangular blue sign with white text that reads 'ERP Charge Zone'.</p>	An oval blue “ERP” symbol will be painted on each of the five lanes, to indicate the start of the ERP charging location.

CTE Southbound from Serangoon Road (2 lanes)



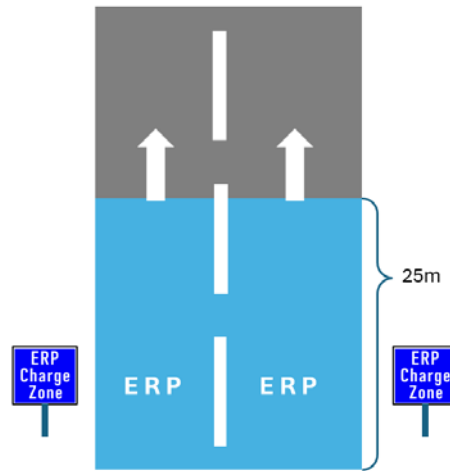
A 25-metre stretch of road painted in blue to indicate the stretch of the ERP charging location.

PIE Westbound before Eunos Link (4 lanes)



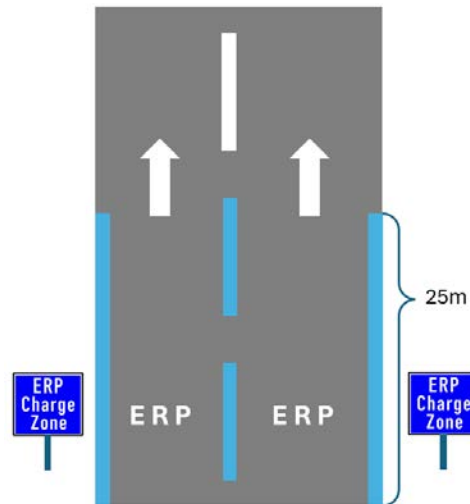
An oval blue “ERP” symbol will be painted on each of the four lanes, to indicate the start of the ERP charging location.

Marina Boulevard to MCE
eastbound (2 lanes)



A 25-metre stretch of road painted in blue to indicate the stretch of the ERP charging location, with the words 'ERP' in white painted in the centre of each lane to indicate the start of the ERP charging location.

Citybound AYE after Jurong
Town Hall (4 lanes)



A 25-metre line painted in blue at the sides of the road to indicate the stretch of the ERP charging location, with the words 'ERP' in white painted in the centre of each lane to indicate the start of the ERP charging location. The corresponding lane dividers will have their colours changed from white to blue as well.